

MISSISSIPPI DEPARTMENT OF NATURAL RESOURCES

Bureau of Land and Water Resources

Southport Mall

P.O. Box 10631

Jackson, Mississippi 39209

BUWATERWELL DRILLERS LOG

Water Well Service

Rt. 4, Box 402

Carrier, Mississippi 39426

Phone 601-768-5324

PEARL RIVER
VOSON

3/5 1986
date well completed

Pearl River
county well located

LANDOWNER: L & L Ferraro

136 Lakeside Dr.
Carrier, Miss.
(mailing address)

description of formations encountered

from to

<u>Red shale</u>	<u>0</u>	<u>45</u>
<u>Red sand</u>	<u>45</u>	<u>60</u>
<u>Blue shale</u>	<u>60</u>	<u>195</u>
<u>Gray sand</u>	<u>195</u>	<u>275</u>
<u>Blue shale</u>	<u>275</u>	<u>375</u>
<u>Gray sand</u>	<u>375</u>	<u>445</u>

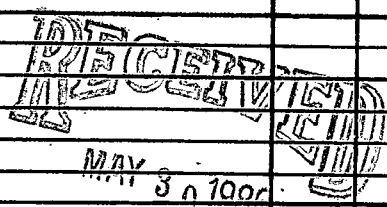
WELL LOCATION:

sec. 9 T 5 N R 16 E
S W
4 miles SE of Carrier
(distance) (direction) (nearest town)

WELL PURPOSE: home
(home, irrigation, municipal, industrial)

WELL COMPLETION DATA:

- (1) diameter (inches) 4 X 2
- (2) total depth (feet) 445
- (3) static water level (feet) 70 below above top of ground.
- (4) casing PVC, 445,
(material) (depth)
4 X 2 if telescope see back.
(size)
- (5) screen 15, 430
(length) (depth to top)
12, PVC
(size) (material)
- (6) pump 1 1/2, 1367
(HP) (yield gpm)
Elect
(type power)
- (7) electric log no
(yes or no)
no
(organization running log)
- (8) how well bottom plugged sand
shale

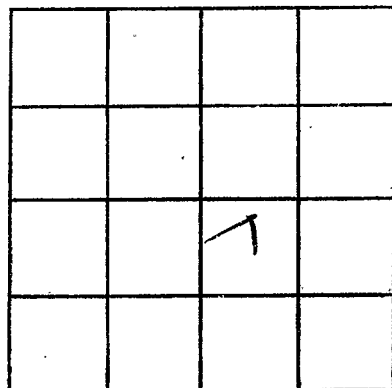



DRILLERS REMARKS:

Department of Natural Resources
Bureau of Land & Water Resources

If well telescopes please sketch and show depths.

GROUND LEVEL



SECTION _____

Please indicate well location X.

ADDITIONAL INFORMATION

If more than one screen,
show locations of each on sketch.